

The drawing shows a longitudinal section of a building with three main tracts labeled B, D, and E. Tract B is on the left, Tract D is in the middle, and Tract E is on the right. The drawing includes various floor levels, structural elements like walls and columns, and annotations for construction details. Key features include:

- Tract B:** Shows a section with a roof level of +9.92 (po projektu). The ground level is marked as ±0.00. The section includes a wall with a thickness of 15 cm and a roof structure with a slope of 1:10.
- Tract D:** A large central section with a roof level of +9.08 (305.61 MNV). The ground level is marked as ±0.00. The section includes a wall with a thickness of 15 cm and a roof structure with a slope of 1:10.
- Tract E:** A section on the right with a roof level of +9.08 (305.61 MNV). The ground level is marked as ±0.00. The section includes a wall with a thickness of 15 cm and a roof structure with a slope of 1:10.

The drawing also includes various annotations for construction details, such as "betonski temelj - ZRMK poročilo" (concrete foundation - ZRMK report) and "betonski strop - ZRMK poročilo" (concrete floor - ZRMK report).

VZHODNA FASADA_TRAKT D

trakt C




trakt D

trakt A

↑ +9.08 = 305.61 MNV
kote – geodetski

↑ +7.99 = 304.52 MNV
↑ +7.64 = 304.17 MNV
↑ +7.21 = 303.74 MNV

↑ +6.49 = 303.02 MNV
kote – geodetski

 rušitive
 armiran beton - obstoječe
 opeka - obstoječe



KOMUNAPROJEKT d.d.
DRUŽBA ZA PROJEKTIRANJE, URBANIZEM, INŽENIRING IN POSREDOVANJE

INVESTITOR: Mestna občina Ljubljana
Mestni trg 1, 1000 Ljubljana

VRSTA PROJEKTA: PZI _projektna dokumentacija za izvedbo

ŠT. PROJEKTA: 424519

VRSTA NAČRTA: Načrt odstranitve

VSEBINA RISBE: Prerez A-A, zahodna in vzhodna fasada, trakt D

VODJA
PROJEKTA: Maksim Sešel, univ.dipl.inž.arh., A 0659

MERILO: 1 : 100

DATUM: november 2021 ŠT. LISTA: 03